

Authority for Sealing of Orders

Project Manager to complete Sections 1 and 2 only

Section 1 – Traffic Regulation Order Details

Name of Project Manager Danielle Riggs


Title of Traffic Regulation Order: **SOMERSET COUNTY COUNCIL**
(VARIOUS ROADS, SOUTH PETHERTON)
(PARISH OF SOUTH PETHERTON)
(20MPH AND 30MPH SPEED LIMITS)
ORDER 2019

Drafted by: Danielle Riggs

Reasons for implementing Order

For avoiding danger to persons or other traffic using the road or any other road or for preventing the likelihood of any such danger arising.

No objections were received during the consultation period

Signed:  Date: 11.02.20
Project Manager

Section 2 – Objections Received


Summary

A couple of comments were received but no objections.

Copy of determination report must be attached

Section 3 – Authority for Sealing

No objections were received during the consultation period, and I hereby confirm that the sealing of the above named Order is authorised under the scheme of Delegation

Signed: 

Name: Jeff Bunting

Position: Service Manager Traffic Engineering
on behalf of the Corporate Director (Environment)

Date: 11/02/20

The objection(s) received during the consultation period have been given due consideration, and I hereby confirm that the sealing of the above named Order is authorised under the scheme of Delegation

Signed:

Name:

Position:

on behalf of the Corporate Director (Environment)

Date:

Reasons:

I hereby authorise the sealing of the above named Order *in agreement with/contrary to the Officer's recommendation. *delete as applicable

Signed: Name:
Chair of the TRO Sub Committee Executive Board

Minute Number (if available):

Date:

14 Feb

SOMERSET COUNTY COUNCIL
VARIOUS ROADS, SOUTH PETHERTON
(PARISH OF SOUTH PETHERTON)
(20MPH AND 30MPH SPEED LIMITS)
ORDER 2019

SOMERSET COUNTY COUNCIL in exercise of its powers under Sections 81 and 84 of the Road Traffic Regulation Act 1984 (hereinafter referred to as "the Act of 1984") and of all other enabling powers, and after consultation with the Chief Officer of Police in accordance with Part III of Schedule 9 to the Act of 1984, hereby makes the following Order: -

1. This Order shall come into force on the 20th February 2020 and may be cited as the "Somerset County Council (Various Roads) (20mph and 30mph Speed Limits) Order 2019".
2. The provisions of any other Orders are hereby revoked but only in so far as they are affected by the restrictions imposed by this Order.
3. No person shall drive any motor vehicle at a speed exceeding 20 miles per hour and 30 miles per hour on the lengths of road specified in Schedule 1 to this Order.
4. Vehicles falling within regulation 3(1), 3(2), 3(3) and 3(4) of the Road Traffic Exemptions (Special Forces) (Variation and Amendment) Regulations 2011(a) when used in accordance with regulation 3(5) of those Regulations.

GIVEN under the Common Seal of the Council this fourteenth day of February 2020

THE COMMON SEAL of the)
)
 COUNTY COUNCIL of SOMERSET)
)
 was hereunto affixed)
)
 in the presence of)



Al Wood
Authorised Officer

No. in Register **33717**.....

Handwritten text, possibly a signature or date, located in the bottom right corner of the page.

SCHEDULE 1
30mph Speed Limit

Frogmary Street	From a point 100 metres south west of its junction from Moor Lane for a distance of 450 metres in a south westerly direction
-----------------	------------------------------------------------------------------------------------------------------------------------------

SCHEDULE 2
20mph Speed Limit

South Street	From a point 60 metres south west of its junction with Coles Lane, north eastwards to its junction with St James Street
Coles Lane	For its entire length
Knapp Hill	For its entire length
Hele Lane	For its entire length
St James Street	For its entire length
Roundwell Street	For its entire length
Prigg Lane	For its entire length
Market Square	For its entire length
The Parade,	For its entire length
Droeway	From its junction with Pinsom Lane, south eastwards to the junction with North Mills Lane
North Mills Lane	For its entire length
Islemoor Lane	For its entire length
Droeway Close	For its entire length
Orchard Close	For its entire length



North Street	For its entire length
West Street	From its junction with Hele Street, south westwards to the junction with Bakers Court
Crown Lane	For its entire length
Summer Shard	For its entire length
Palmer Street	For its entire length
Careys Hollow	From its junction with Compton Road, south westwards for 130 metres
George Lane	For its entire length
Barcroft Lane	For its entire length
Silver Street	From its junction with St James Street, to its junction with Prigg Lane
Compton Road	From its junction with Palmer Street, north westwards to the junction with West End View
West Street	From its junction with Summer Shard, to its junction with Bakers Court

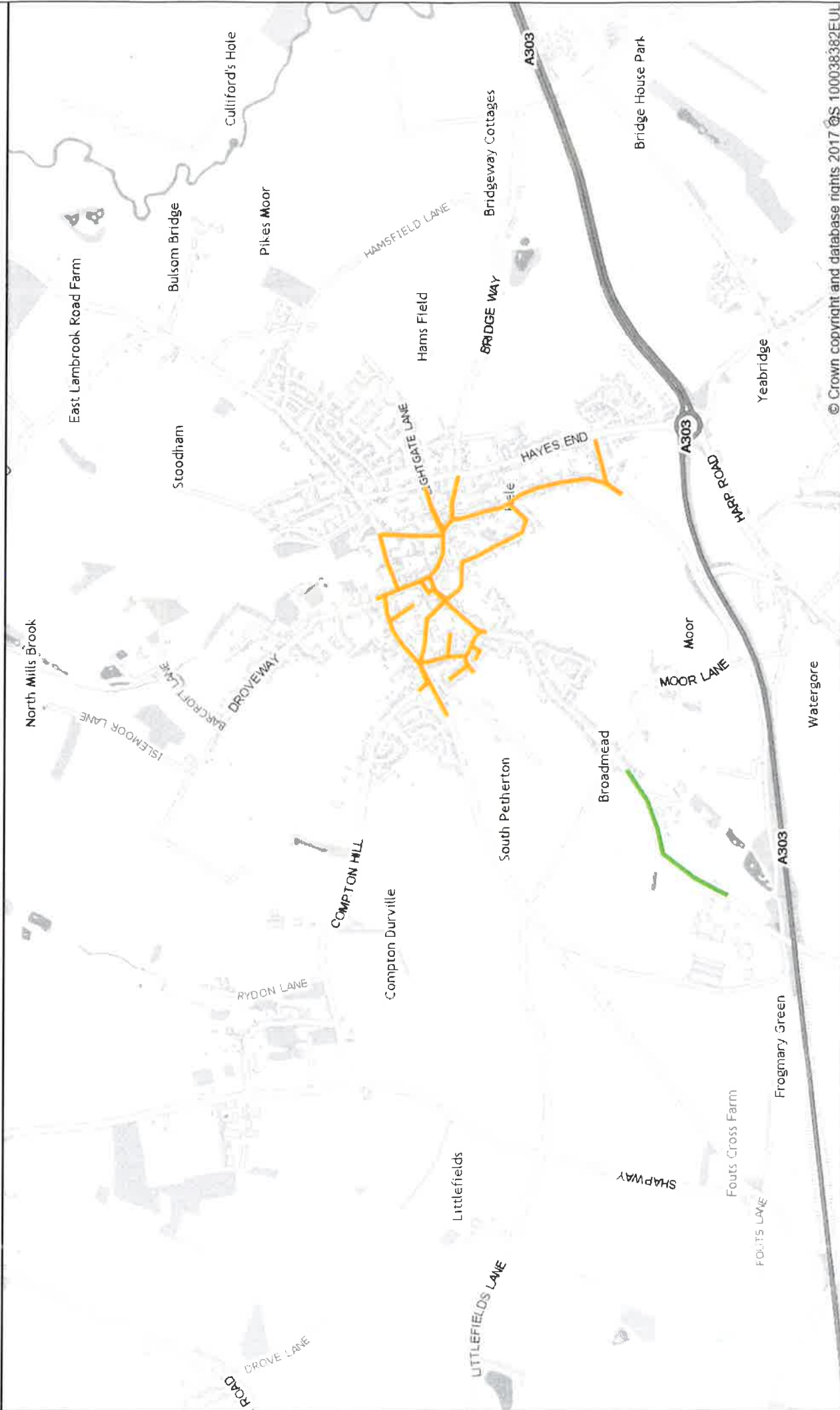
STATEMENT OF REASONS FOR PROPOSING TO MAKE THE ORDER

For avoiding danger to persons or other traffic using the road or any other road or for preventing the likelihood of any such danger arising.



South Petherton 20mph and 30mph proposal

Orange Line - proposed 20mph speed limit
Green Line - proposed 30mph speed limit extension



Somerset County Council
County Hall
Taunton
TA1 4DY
0300 123 2224

WWW.SOMERSET.GOV.UK

Scale:1:10000

Centre:342873, 116923

Date produced:2019-10-31 14:20:03

© Crown copyright and database rights 2017 OS 100038382EUL

© Crown copyright and database rights 2019 OS 100038382. You are granted a non-exclusive, royalty free, revocable licence solely to view the Licensed Data for non-commercial purposes for the period during which Somerset County Council makes it available. You are not permitted to copy, sub-license, distribute, sell or otherwise make available the Licensed Data to third parties in any form. Third party rights to enforce the terms of this licence shall be reserved to OS.



