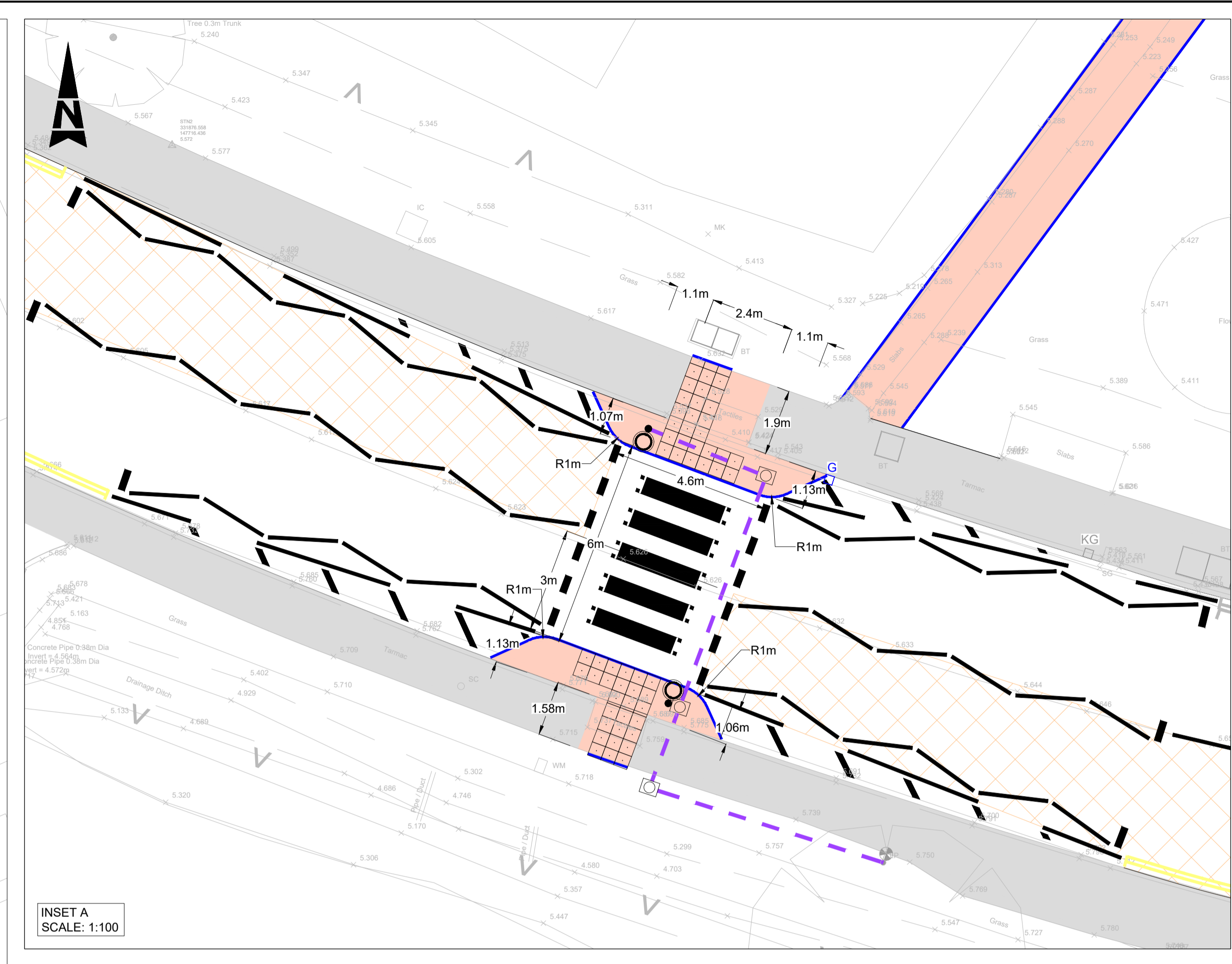
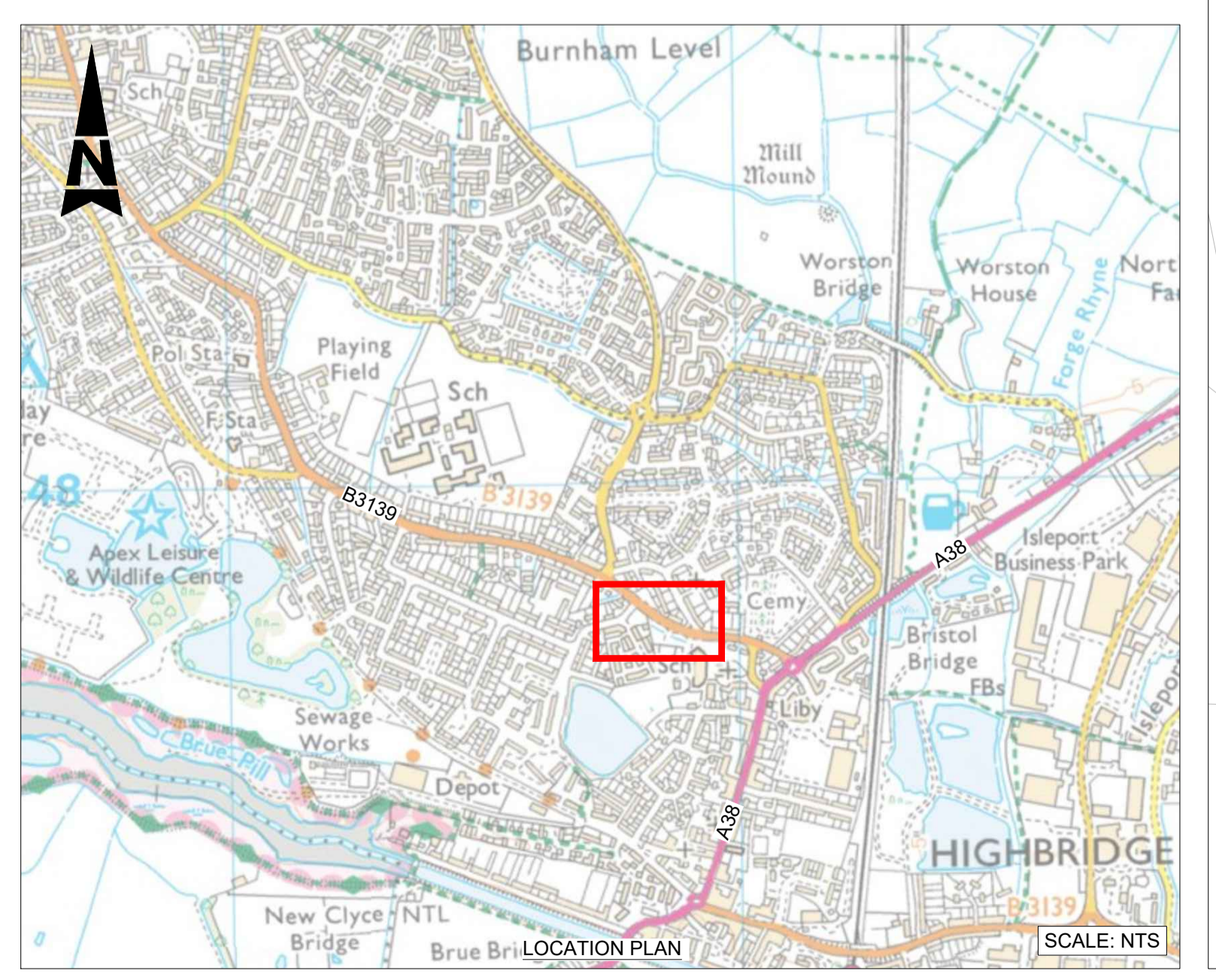


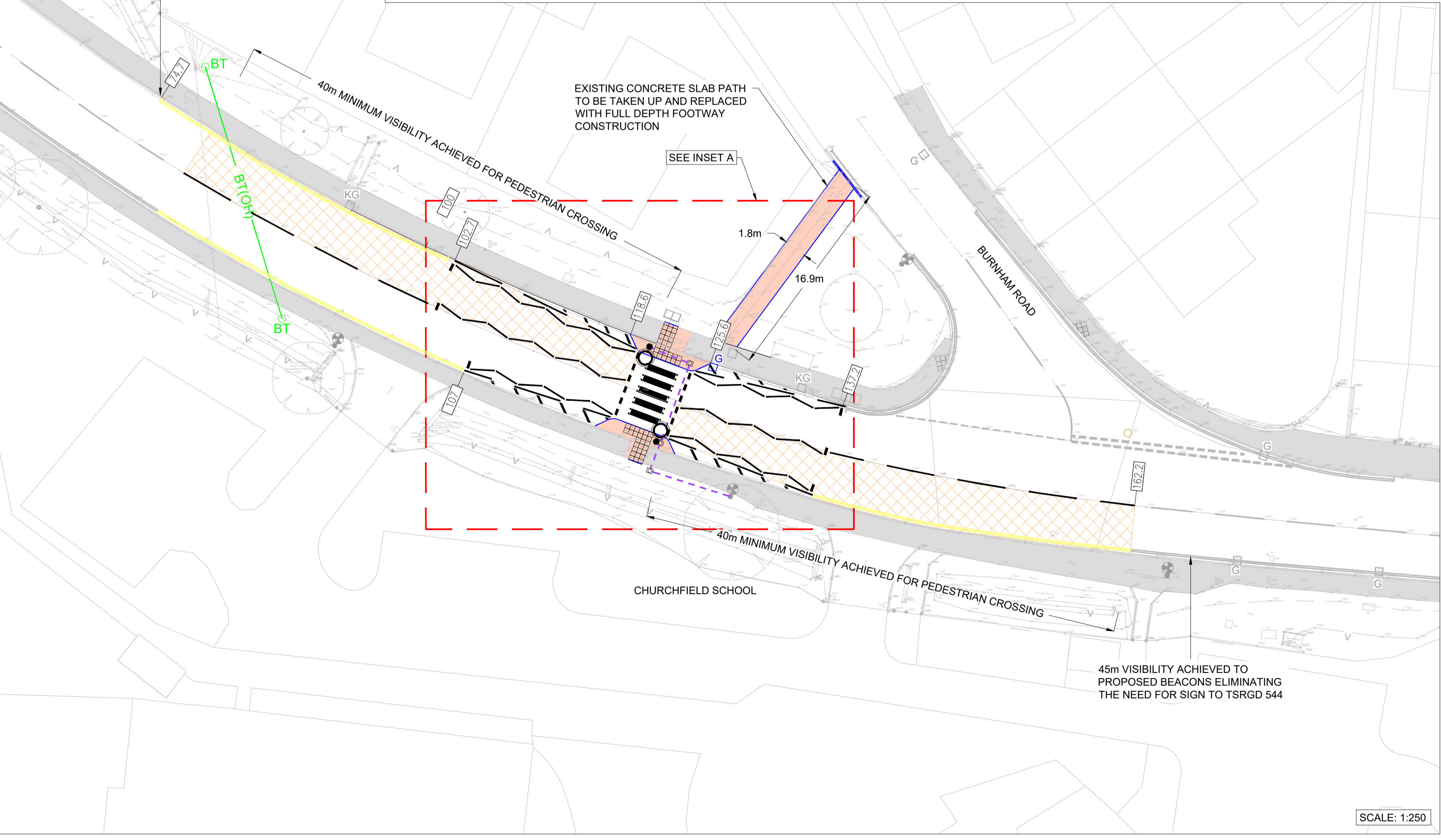
PROPOSED DOUBLE YELLOW LINE TO TSRGD 1018.1 (PROHIBITING PARKING) TO ENSURE 45m VISIBILITY IS ACHIEVED TO PROPOSED BEACONS TO ELIMINATE THE NEED FOR SIGN TO TSRGD 544



INSET A
SCALE: 1:100



LOCATION PLAN
SCALE: NTS



EXISTING CONCRETE SLAB PATH TO BE TAKEN UP AND REPLACED WITH FULL DEPTH FOOTWAY CONSTRUCTION

CHURCHFIELD SCHOOL

45m VISIBILITY ACHIEVED TO PROPOSED BEACONS ELIMINATING THE NEED FOR SIGN TO TSRGD 544

SCALE: 1:250

- KEY:**
- EXISTING**
- EXISTING SIGN (TO REMAIN)
 - EXISTING STREET LIGHTING COLUMN (TO REMAIN)
 - EXISTING GULLY/KERB GULLY (TO REMAIN)
 - EXISTING MANHOLE (TO REMAIN)
 - EXISTING ROAD MARKINGS (TO REMAIN)
 - EXISTING BRITISH TELECOM OVERHEAD

- PROPOSED**
- PROPOSED HIGH FRICTION SURFACING (BUFF IN COLOUR)
 - PROPOSED 225mm DEEP FOOTWAY COMPRISING OF: 150mm TYPE 1 SUB-BASE, AC20 DENSE BIN 160/220 AT 50mm THICK AND AC6 DENSE SURF 160/220 AT 25mm THICK
 - PROPOSED BELISHA BEACON POST WITH BEACON AND LED PEDESTRIAN CROSSING LANTERN
 - PROPOSED GULLY (CONNECTION TO BE DETERMINED)
 - PROPOSED TACTILE PAVING
 - PROPOSED KERBING/EDGING
 - PROPOSED ROAD MARKINGS
 - 450 x 450 STREET LIGHTING DUCT CHAMBER/FRAME/LID
 - INDICATIVE TRAFFIC SIGNALS DUCT ROUTE (SEE NOTE 6)

- NOTES:**
1. CHAINAGE 0 IS LOCATED ADJACENT TO CONCRETE SLAB FOOTPATH TO THE WEST OF MORLAND ROAD JUNCTION.
 2. FOR DIAGRAM NO. AND DETAILS OF THERMOPLASTIC ROAD MARKINGS, REFER TO TSRGD & TSM CHAPTER 5/6. PROPOSED ROAD MARKINGS ARE TO TIE INTO EXISTING.
 3. EXISTING FEATURES SHOWN FOR INFORMATION ONLY, UNLESS STATED OTHERWISE.
 4. ALL MEASUREMENTS ARE IN METRES UNLESS OTHERWISE STATED.
 5. EXISTING ROAD MARKINGS SHALL BE REMOVED VIA HYDROBLASTING.
 6. BELISHA BEACONS AND ASSOCIATED STREET LIGHTING/CABLING WORKS TO UTILISE SINGLE WALL ORANGE DUCTING TO CURRENT SOMERSET HIGHWAYS STREET LIGHTING SPECIFICATION.

PO	4/3/2020	First Issue		
Rev	Date	Description	Drn	Chkd
Revisions				

Client
Somerset County Council
County Hall
Taunton
Somerset
TA1 4DY
Tel: 0300 123 2224
www.somerset.gov.uk

Drawing Originator
SKANSKA Infrastructure Services
Somerset Road
Crown Industrial Estate
Barnstaple
Somerset TA2 8QY
Tel: +44 (0)1823 266625

Drawing Status
FOR CONSULTATION
Project Name
BURNHAM ROAD, HIGHBRIDGE

Title
Original drawing sheet is A1
GENERAL ARRANGEMENT

Scale	Drawn by	Checked by	Approved by
AS SHOWN	JE	JS	SPW
	Drawn Date	Checked Date	Approved Date
	4/3/2020	4/3/2020	4/3/2020

Drawing Number	Rev
T1004334-SKA-HGN-DR-CB-0701-S2	P0