

**SOMERSET COUNTY COUNCIL**  
**ROAD TRAFFIC REGULATION ACT 1984**  
**TRAFFIC MANAGEMENT ACT 2004**  
**THE COUNTY OF SOMERSET PROHIBITION AND**  
**RESTRICTION OF STOPPING, WAITING,**  
**LOADING AND UNLOADING AND ON-STREET PARKING**  
**SEDGEMOOR ORDER 2012**  
**(AMENDMENT NO. 20) ORDER 2020**

Somerset County Council in exercise of its powers under Sections 1, 2, 4, 32, 35, 45, 46, 49, 53, and Part IV of Schedule 9 of the Road Traffic Regulation Act 1984 (hereinafter referred to as "the Act of 1984"), as amended; and the Traffic Management Act 2004 (hereinafter referred to as "the Act of 2004"), as amended, and all other enabling powers; and after consultation with the Chief Officer of the Police in accordance with Part III of Schedule 9 to the Act of 1984 hereby makes the following Order:-

The County of Somerset Prohibition and Restriction of Stopping, Waiting, Loading and Unloading and On-street Parking Sedgemoor Order 2012 shall be amended by the revocation of the Map Schedule specified in the First Schedule to this Order and the insertion of the Map Schedule specified in the Second Schedule to this Order.

The provisions of the following Orders are hereby revoked but only in so far as they are affected by the restrictions imposed by this order.

SEDGEMOOR ORDER 2012,  
SEDGEMOOR ORDER 2012 (AMENDMENT NO.2 ORDER 2013)  
SEDGEMOOR ORDER 2012 (AMENDMENT NO.3 ORDER 2013)  
SEDGEMOOR ORDER 2012 (AMENDMENT NO.DC3 WEST QUAY ORDER 2014)  
SEDGEMOOR ORDER 2012 (RESIDENTS PARKING AMENDMENT ORDER 2016)  
SEDGEMOOR ORDER 2012 (AMENDMENT NO.5 ORDER 2016)  
SEDGEMOOR ORDER 2012 (AMENDMENT NO.6 – WESTOVER GREEN, BRIDGWATER ORDER 2016)  
SEDGEMOOR ORDER 2012 (AMENDMENT NO.7 ORDER 2017)  
SEDGEMOOR ORDER 2012 (AMENDMENT NO.8 ORDER 2017)  
SEDGEMOOR ORDER 2012 (AMENDMENT NO.9 ORDER 2018)  
SEDGEMOOR ORDER 2012 (AMENDMENT NO.10 ORDER 2018)  
SEDGEMOOR ORDER 2012 (AMENDMENT NO.11 ORDER 2018)  
SEDGEMOOR ORDER 2012 (AMENDMENT NO.12 ORDER 2018)  
SEDGEMOOR ORDER 2012 (AMENDMENT NO.13 ORDER 2018)  
SEDGEMOOR ORDER 2012 (AMENDMENT NO.14 ORDER 2019)  
SEDGEMOOR ORDER 2012 (AMENDMENT NO.15 ORDER 2019)  
SEDGEMOOR ORDER 2012 (AMENDMENT NO.16 ORDER 2019)  
SEDGEMOOR ORDER 2012 (AMENDMENT NO.17 ORDER 2020)

This Order shall come into operation on the 24<sup>th</sup> November 2020 and may be cited as The County of Somerset Prohibition and Restriction of Stopping, Waiting Loading and Unloading and On-street Parking Sedgemoor Order 2012 (Amendment No. 20) Order 2020.

Dated 20<sup>th</sup> day of November 2020

THE COMMON SEAL of the )  
 )  
COUNTY COUNCIL of SOMERSET )  
 )  
was hereunto affixed )  
 )  
in the presence of )



Authorising Officer *Healey*

No. in Register 35025

**FIRST SCHEDULE**

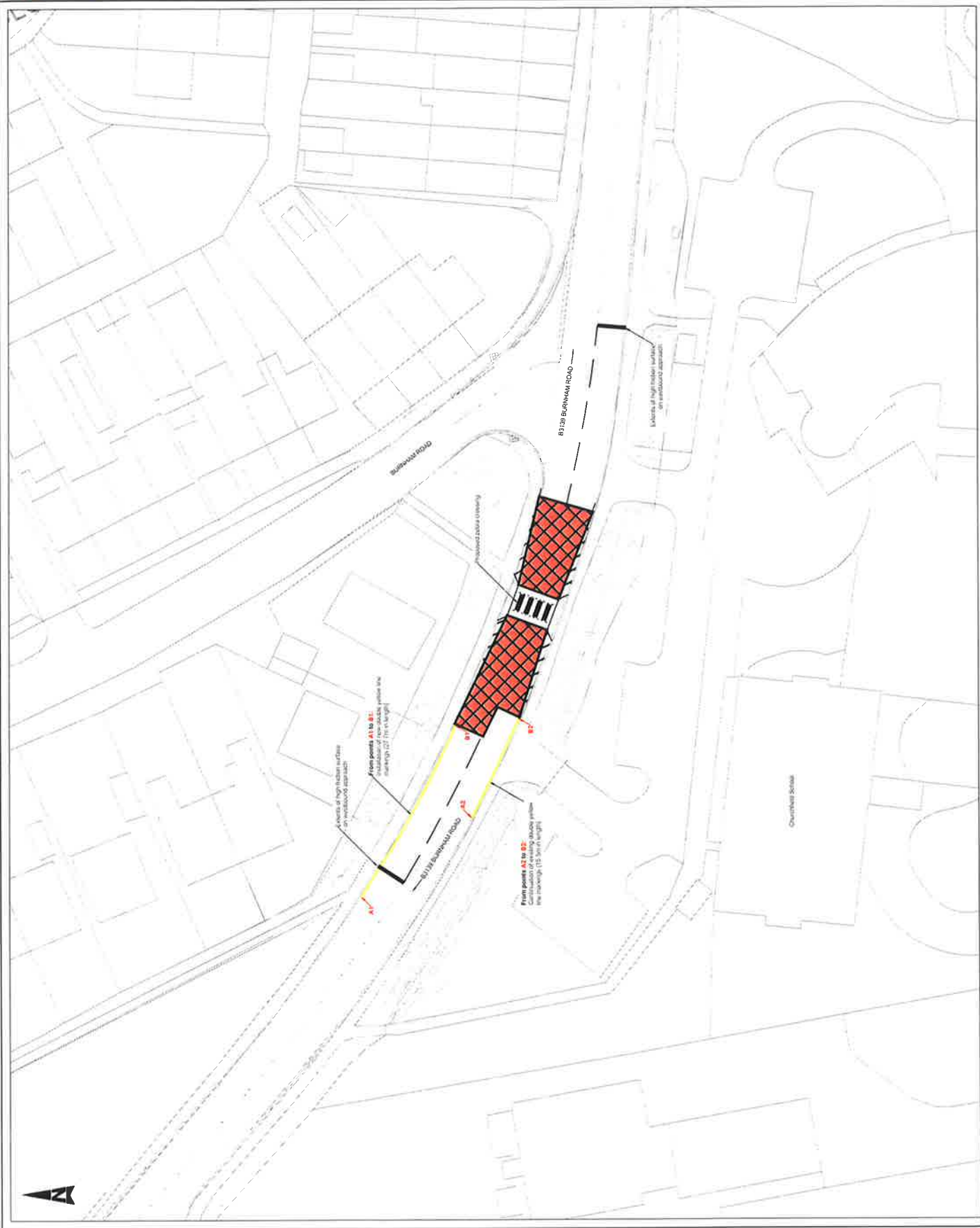
<b>Map Schedules to be Revoked</b>	<b>Date</b>
BF160	4 <sup>th</sup> July 2017

**SECOND SCHEDULE**




<b>Map Schedules to be included</b>	<b>Date</b>
BF160	24 <sup>th</sup> November 2020

**STATEMENT OF REASONS FOR PROPOSING TO MAKE THE ORDER**

To avoid danger to persons or other traffic using the road or any other road or for preventing the likelihood of any such danger arising, or to preserve or improve amenities of the area through which the roads run.



**Pavement Key:**

-  Proposed extents of zebra crossing conflict zone (shown on approach to crossing)
-  Proposed extents of high friction surface on approach to crossing
-  Existing double yellow lines
-  Proposed double yellow lines to 1:5000 (N=10179.1)

**NOTES:**

- 1 Do not scale from this drawing
- 2 Site verify all dimensions prior to construction
- 3 This drawing is to be read in conjunction with all relevant documents and drawings
- 4 This drawing is to be read in conjunction with all relevant documents and drawings
- 5 This drawing is to be read in conjunction with all relevant documents and drawings
- 6 All dimensions are in millimetres unless otherwise stated

DP	1	1	1	1
Rev				
Rev				

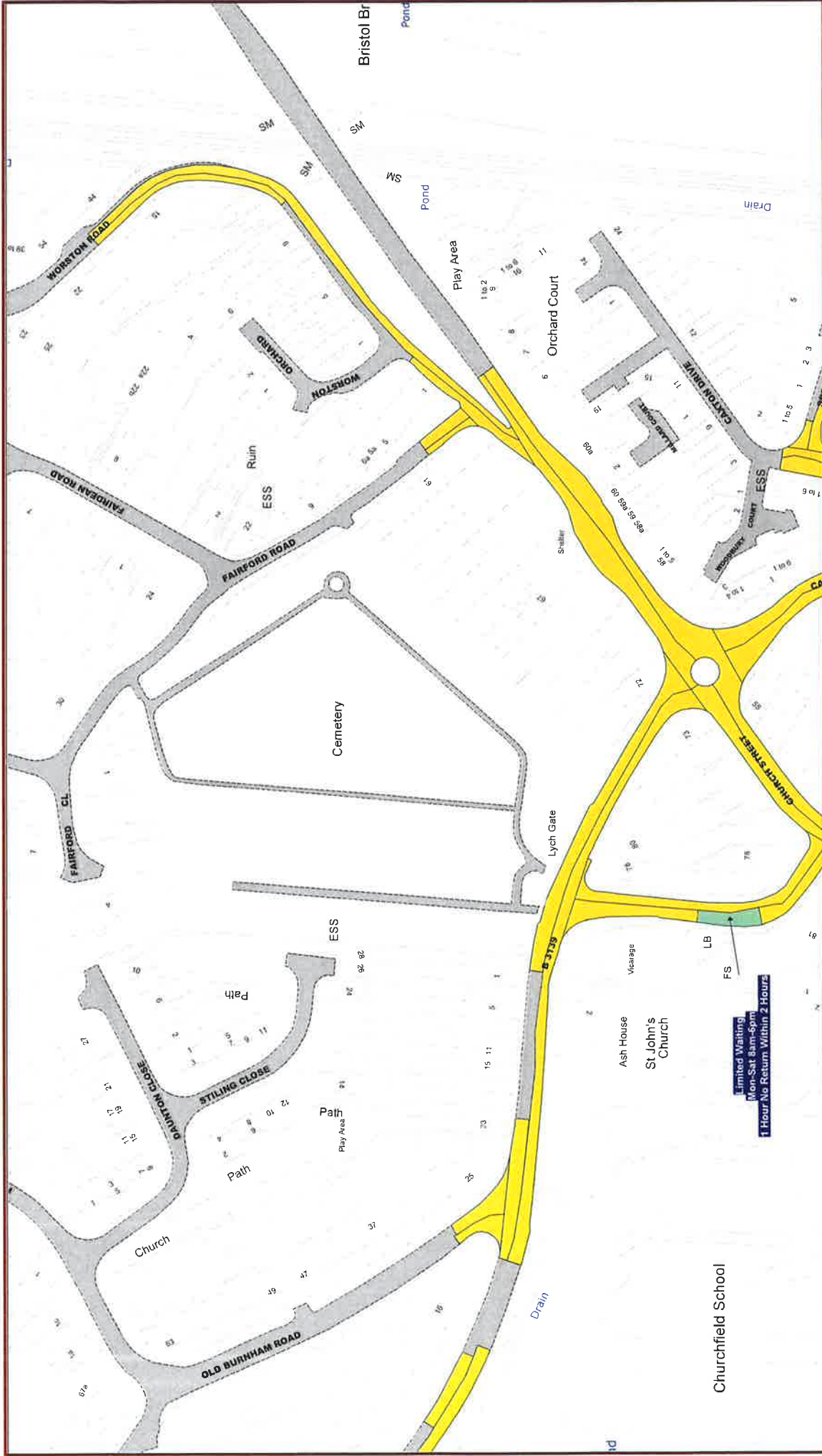
**SKANSKA** Infrastructure Services

DETAILED DESIGN  
 BURNHAM ROAD, HIGHBRIDGE

ZEBRA CROSSING & DOUBLE YELLOW LINES EXTENT

DATE	NO.	DESCRIPTION
12/08/2023	001	ISSUED FOR PERMIT
12/08/2023	002	ISSUED FOR CONSTRUCTION

T100-0334 SKA-HGN-DR-BH-0009-S2 DO



SCALE	1 : 1250	at A3
DATE	24/11/2020	
MAP	Tile Ref: BF160	

**Key to TRO Restriction Types**

- No Waiting At Any Time
- No Waiting
- No Waiting At Any Time / No Loading At Any Time
- No Loading At Any Time
- No Waiting At Any Time / No Loading
- No Waiting / No Loading
- No Stopping

**Multiple Restrictions**

- Loading Only
- Limited Waiting
- Disabled Motorists Only
- Payment Making
- Resident Permit
- 24 Hour Clearway

**THE COUNTY OF SOMERSET - PROHIBITION AND RESTRICTION OF STOPPING, WAITING, LOADING AND UNLOADING AND ON-STREET PARKING - SEDGEMOOR ORDER 2012 (AMENDMENT NO.20) ORDER 2020**

This map is based upon Ordnance Survey material with the permission of Ordnance Survey on behalf of HMSO Crown copyright and database right (2019). All rights reserved. Licence number 100036382

Somerset County Council  
County Hall Taunton  
Somerset TA1 4DY

www.somerset.gov.uk

